












### CONNECTIONS PLAN KEY

-  A38 - Bridgwater Road
-  A370
-  South Bristol Link
-  Internal Road Links
-  Metro Bus Link
-  Possible future Metro Bus Link towards Airport
-  Park & Ride
-  Railway
-  Possible Rail Halt
-  Public Rights of Way
-  Proposed Site